

# Redlining and Baltimore

Dr. Lisa Oberbroeckling

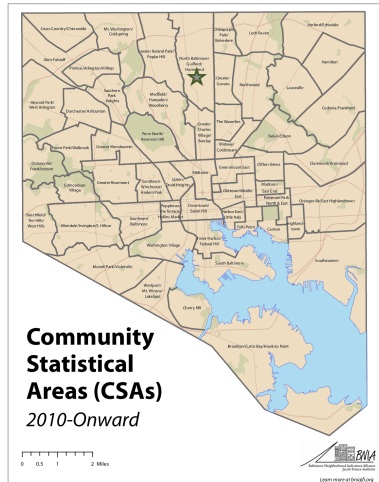


**LOYOLA**  
UNIVERSITY MARYLAND

Summer 2020

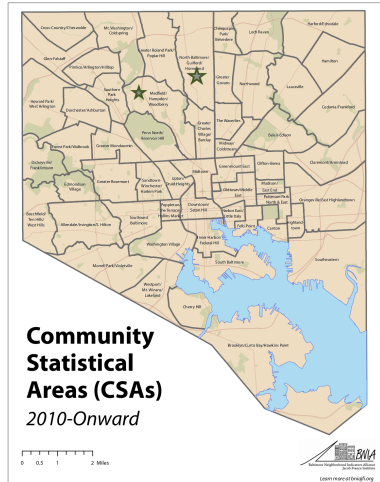
# Baltimore Map

## ● Evergreen Campus



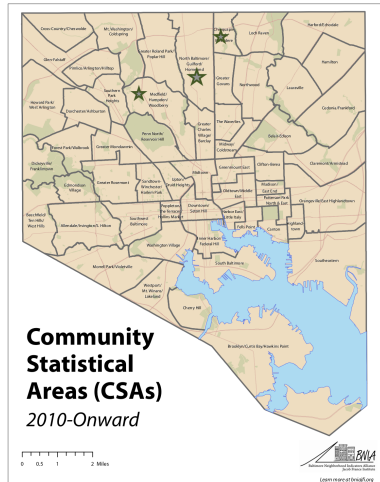
# Baltimore Map

- Evergreen Campus
- Ridley Stadium



# Baltimore Map

- Evergreen Campus
- Ridley Stadium
- Clinics (Belvedere Square)



# Baltimore City Ordinance 610 (1910)<sup>1</sup>

## Summary from the *Baltimore Sun*:

*That no negro can move into a block in which more than half of the residents are white. That no white person can move into a block in which more than half of the residents are colored. That a violator of the law is punishable by a fine of not more than \$100 or imprisonment of from 30 days to 1 year, or both. That existing conditions shall not be disturbed. No white person will be compelled to move away from his house because the block in which he lives has more negroes than whites, and no negro can be forced to move from his house if his block has more whites than negroes. That no section of the city is exempted from the conditions of the ordinance. It applies to every house.*

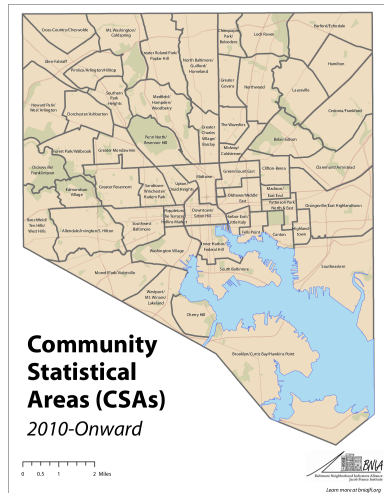
In addition, the ordinance prohibited negroes from using residences on white blocks as a place of public assembly and vice versa.

---

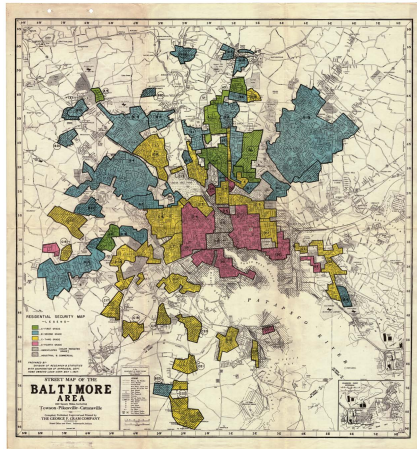
<sup>1</sup>Garrett Power, *Apartheid Baltimore Style: the Residential Segregation Ordinances of 1910-1913*, 42 Md. L. Rev. 289 (1983).

# Neighborhood Covenants

- Roland Park
- Guilford
- Homeland



# Residential Security Map from 1937



# Residential Security Map from 1937

- Greater Govans
- North Baltimore/Guilford/Homeland
- Oldtown/Middle East
- Sandtown-Winchester/Harlem Park

